









June4WinterPark



Warning, the instructions, duration and times are calculated by OpenStreetMap. This data can therefore slightly deviate from the information shown in MRA Routeplanner.

Waypoints

#	Name <i>Note</i>	Distance and time			
		Arrival	Departure	Distance	Duration
1	Avon Rd, Avon, CO 81620, USA			Total	Total
				Difference	Difference
2	26885 Club House Drive, Wolcott, CO, 81637, US			11.56 mi	0h 12m
				11.56 mi	0h 12m
3	Rcr5, Toponas, CO, 80479, US			44.82 mi	1h 1m
				33.26 mi	0h 48m
4	16146 CO 134, Grand County, CO, 80459, US			71.88 mi	1h 44m
				27.06 mi	0h 43m
5	County Road 57, Grand County, CO, 80446, US			103.79 mi	2h 35m
				31.91 mi	0h 50m
6	US 40, Grand County, CO, US			130.63 mi	3h 20m
				26.84 mi	0h 44m
7	11951 West Park Avenue, Berthoud Falls, CO, 80438, US			148.92 mi	3h 51m
				18.30 mi	0h 31m
8	I 70, Dumont, CO, 80436, US			157.16 mi	4h 1m
				8.23 mi	0h 10m
9	690 W Spruce Street, Nederland, CO, 80466, US			183.05 mi	4h 50m
				25.89 mi	0h 48m
10	230 West Boulder Street, Nederland, CO, 80466, US			183.45 mi	4h 51m
				0.40 mi	0h 1m
11	29808 Boulder Canyon Drive, Nederland, CO, 80302, US			187.28 mi	4h 57m
				3.83 mi	0h 6m

 12	38186 Boulder Canyon Drive, El Vado, CO, 80302, US	194.87 mi	5h 9m
		7.60 mi	0h 11m
 13	Central City Parkway, Central City, CO, 80254, US	227.05 mi	6h 2m
		32.18 mi	0h 53m
 14	I 70, Idaho Springs, CO, 80254, US	233.93 mi	6h 13m
		6.87 mi	0h 10m
 15	US 6, Clear Creek County, CO, US	261.15 mi	6h 41m
		27.22 mi	0h 28m
 16	23062 Highway 6, Keystone, CO, 80435, US	273.64 mi	7h 0m
		12.49 mi	0h 18m
 17	US 6, Dillon, CO, 80497, US	280.83 mi	7h 10m
		7.19 mi	0h 10m
 18	I 70;US 6;CO 9, Silverthorne, CO, 80497, US	282.62 mi	7h 13m
		1.79 mi	0h 2m
 19	Avon Road, Avon, CO, US	320.03 mi	7h 49m
		37.40 mi	0h 36m

Instructions

1. Continue onto Avon Road
2. At roundabout, take exit 4 onto Avon Road
3. At roundabout, take exit 2 onto Avon Road
4. At roundabout, take exit 2 onto Avon Road
5. Continue onto Avon Road
6. Keep left onto Avon Road
7. Keep right
8. Keep right
9. Turn right onto Bellyache Ridge Road, CO 131
10. Turn left onto US 6, CO 131
11. Waypoint 1
12. Make a U-turn onto Club House Drive, US 6
13. Turn left onto State Highway 131, CO 131
14. Turn left onto Rcr5
15. Waypoint 2

16. Continue onto Rcr5
17. Turn left onto State Highway 131, CO 131
18. Turn right
19. Turn right onto State Highway 134, CO 134
20. Waypoint 3
21. Continue onto CO 134
22. Keep right
23. Continue onto US 40
24. Keep right onto Byers Avenue, US 40
25. Keep left onto US 40
26. Turn right onto County Road 57
27. Turn left onto County Road 57
28. Turn slight left onto County Road 57
29. Turn left
30. Waypoint 4
31. Make a U-turn
32. Turn left onto County Road 57
33. Turn slight left onto County Road 57
34. Turn left
35. Turn right onto West Agate Avenue, US 40
36. Waypoint 5
37. Continue onto US 40
38. Waypoint 6
39. Continue onto West Park Avenue, US 40
40. Continue onto US 40
41. Waypoint 7
42. Continue onto I 70, US 6, US 40

43. Keep right
44. Turn sharp left onto Fall River Road
45. Turn right onto Fall River Road
46. Turn right onto York Gulch Road
47. Turn right onto Chinook Road
48. Turn left onto Forest Service Rd 737.1D
49. Keep left
50. Turn slight right onto Dakota Ridge Road
51. Turn left onto Virginia Canyon Road, CR 279
52. Turn sharp right onto Spring Street
53. Keep right
54. Turn right onto Gregory Street
55. Keep right onto Gregory Street
56. Turn left onto State Highway 119, CO 119
57. Keep right onto State Highway 119, CO 119, CO 72
58. Keep right onto State Highway 119, CO 119, CO 72
59. Turn sharp left onto Eldora Road
60. Waypoint 8
61. Make a U-turn onto Eldora Road
62. Turn left onto State Highway 119, CO 119, CO 72
63. Turn left onto South Tilden Street
64. Turn right onto West Spring Street
65. Turn left onto South Johnson Street
66. Waypoint 9
67. Continue onto West Boulder Street
68. Turn left onto North Bridge Street, CO 119, CO 72
69. At roundabout, take exit 2 onto Boulder Canyon Drive, CO 119

70. Turn slight right onto Boulder Canyon Drive, CO 119
71. Continue onto Boulder Canyon Drive, CO 119
72. Waypoint 10
73. Continue onto Boulder Canyon Drive, CO 119
74. Waypoint 11
75. Make a U-turn onto Boulder Canyon Drive, CO 119
76. Keep right onto Boulder Canyon Drive, CO 119
77. Continue onto Boulder Canyon Drive, CO 119
78. At roundabout, take exit 3 onto North Bridge Street, CO 119, CO 72
79. Keep right onto State Highway 119, CO 119, CO 72
80. Turn right onto Gregory Street
81. Turn slight left onto Lawrence Street
82. Turn left onto Spring Street
83. Keep right
84. Turn sharp left
85. Continue onto Central City Parkway
86. Waypoint 12
87. Continue onto Central City Parkway
88. Turn right
89. Waypoint 13
90. Continue
91. Keep left onto I 70, US 6
92. Keep right onto US 6
93. Keep right onto US 6
94. Waypoint 14
95. Continue onto US 6
96. Continue onto US 6

97. Waypoint 15
98. Continue onto Highway 6, US 6
99. Waypoint 16
100. Continue onto US 6
101. Continue onto US 6
102. Turn left onto US 6
103. Waypoint 17
104. Continue onto I 70, US 6, CO 9
105. Continue onto I 70, US 6, CO 9
106. Keep left onto I 70, US 6
107. Keep left onto Gerald R. Ford Memorial Highway, I 70
108. Keep right
109. Arrive at destination